

# Waimakariri District Council - Subdivision Listing

4734

938 RC215104 - Ravenswood Developments Limited

## Parent Property

<u>Property No</u>	<u>Parent Valuation</u>	<u>Parent Address</u>	<u>Land Id</u>	<u>Parent Legal</u>
36245	2161410243	20 Henshaw Street WOODEND	51450	LOT 9000 DP 585926 4.548200 Ha

Ravenswood Developments Limited PO Box 390 Wanaka 9343

## Developed Into

<u>Property No</u>	<u>Child Valuation</u>	<u>Child Addresses</u>	<u>Land Id</u>	<u>Child Legal</u>	<u>Child Land Address</u>
36304	2161410245	79 Henshaw Street WOODEND	51521	LOT 603 DP 587359 0.052000 Ha	
36305	2161410246	77 Henshaw Street WOODEND	51522	LOT 604 DP 587359 0.049700 Ha	
36306	2161410247	75 Henshaw Street WOODEND	51523	LOT 605 DP 587359 0.050000 Ha	
36307	2161410248	73 Henshaw Street WOODEND	51524	LOT 606 DP 587359 0.051800 Ha	
36308	2161410249	71 Henshaw Street WOODEND	51525	LOT 607 DP 587359 0.051400 Ha	
36309	2161410250	69 Henshaw Street WOODEND	51526	LOT 608 DP 587359 0.051300 Ha	
36310	2161410251	67 Henshaw Street WOODEND	51527	LOT 609 DP 587359 0.047100 Ha	
36311	2161410252	65 Henshaw Street WOODEND	51528	LOT 610 DP 587359 0.045400 Ha	
36312	2161410253	63 Henshaw Street WOODEND	51529	LOT 611 DP 587359 0.051100 Ha	
36313	2161410254	61 Henshaw Street WOODEND	51530	LOT 612 DP 587359 0.051000 Ha	
36314	2161410255	59 Henshaw Street WOODEND	51531	LOT 613 DP 587359 0.045200 Ha	
36315	2161410256	57 Henshaw Street WOODEND	51532	LOT 614 DP 587359 0.044100 Ha	
36316	2161410257	55 Henshaw Street WOODEND	51533	LOT 615 DP 587359 0.044500 Ha	
36317	2161410258	53 Henshaw Street WOODEND	51534	LOT 616 DP 587359 0.049400 Ha	
36318	2161410259	51 Henshaw Street WOODEND	51535	LOT 617 DP 587359 0.050700 Ha	
36319	2161410260	49 Henshaw Street WOODEND	51536	LOT 618 DP 587359 0.049000 Ha	
36320	2161410261	47 Henshaw Street WOODEND	51537	LOT 619 DP 587359 0.045600 Ha	
36321	2161410262	45 Henshaw Street WOODEND	51538	LOT 620 DP 587359 0.050600 Ha	
36322	2161410263	43 Henshaw Street WOODEND	51539	LOT 621 DP 587359 0.043900 Ha	
36323	2161410264	41 Henshaw Street WOODEND	51540	LOT 622 DP 587359 0.043900 Ha	
36324	2161410265	39 Henshaw Street WOODEND	51541	LOT 623 DP 587359 0.050100 Ha	
36325	2161410266	37 Henshaw Street WOODEND	51542	LOT 624 DP 587359 0.044300 Ha	
36326	2161410267	35 Henshaw Street WOODEND	51543	LOT 625 DP 587359 0.059500 Ha	

# Waimakariri District Council - Subdivision Listing

938 RC215104 - Ravenswood Developments Limited

## Parent Property

<u>Property No</u>	<u>Parent Valuation</u>	<u>Parent Address</u>	<u>Land Id</u>	<u>Parent Legal</u>
36327	2161410268	33 Henshaw Street WOODEND	51544	LOT 626 DP 587359 0.061700 Ha
36328	2161410269	31 Henshaw Street WOODEND	51545	LOT 627 DP 587359 0.056900 Ha
36329	2161410270	29 Henshaw Street WOODEND	51546	LOT 628 DP 587359 0.064500 Ha
36330	2161410271	27 Henshaw Street WOODEND	51547	LOT 629 DP 587359 0.046100 Ha
36331	2161410272	25 Henshaw Street WOODEND	51548	LOT 630 DP 587359 0.040200 Ha
36332	2161410273	23 Henshaw Street WOODEND	51549	LOT 631 DP 587359 0.051400 Ha
36333	2161410274	21 Henshaw Street WOODEND	51550	LOT 632 DP 587359 0.050400 Ha
36334	2161410275	19 Henshaw Street WOODEND	51551	LOT 633 DP 587359 0.040200 Ha
36335	2161410276	17 Henshaw Street WOODEND	51552	LOT 634 DP 587359 0.040200 Ha
36336	2161410277	15 Henshaw Street WOODEND	51553	LOT 635 DP 587359 0.049400 Ha
36337	2161410278	13 Henshaw Street WOODEND	51554	LOT 636 DP 587359 0.048300 Ha
36338	2161410279	11 Henshaw Street WOODEND	51555	LOT 637 DP 587359 0.040200 Ha
36339	2161410280	9 Henshaw Street WOODEND	51556	LOT 638 DP 587359 0.040200 Ha
36340	2161410281	7 Henshaw Street WOODEND	51557	LOT 639 DP 587359 0.047300 Ha
36341	2161410282	5 Henshaw Street WOODEND	51558	LOT 640 DP 587359 0.046300 Ha
36342	2161410283	3 Henshaw Street WOODEND	51559	LOT 641 DP 587359 0.040300 Ha
36343	2161410284	20 Henshaw Street WOODEND	51560	LOT 642 DP 587359 0.047500 Ha
36344	2161410285	18 Henshaw Street WOODEND	51561	LOT 643 DP 587359 0.040200 Ha
36345	2161410286	16 Henshaw Street WOODEND	51562	LOT 644 DP 587359 0.040200 Ha
36346	2161410287	14 Henshaw Street WOODEND	51563	LOT 645 DP 587359 0.040100 Ha
36347	2161410288	12 Henshaw Street WOODEND	51564	LOT 646 DP 587359 0.040600 Ha
36348	2161410289	10 Henshaw Street WOODEND	51565	LOT 647 DP 587359 0.044900 Ha
36349	2161410290	8 Henshaw Street WOODEND	51566	LOT 648 DP 587359 0.043000 Ha
36350	2161410291	31 Higgins Street WOODEND	51567	LOT 649 DP 587359 0.046700 Ha
36351	2161410292	33 Higgins Street WOODEND	51568	LOT 650 DP 587359 0.048900 Ha
36352	2161410293	35 Higgins Street WOODEND	51569	LOT 651 DP 587359 0.044100 Ha
36353	2161410294	37 Higgins Street WOODEND	51570	LOT 652 DP 587359 0.043600 Ha

# Waimakariri District Council - Subdivision Listing

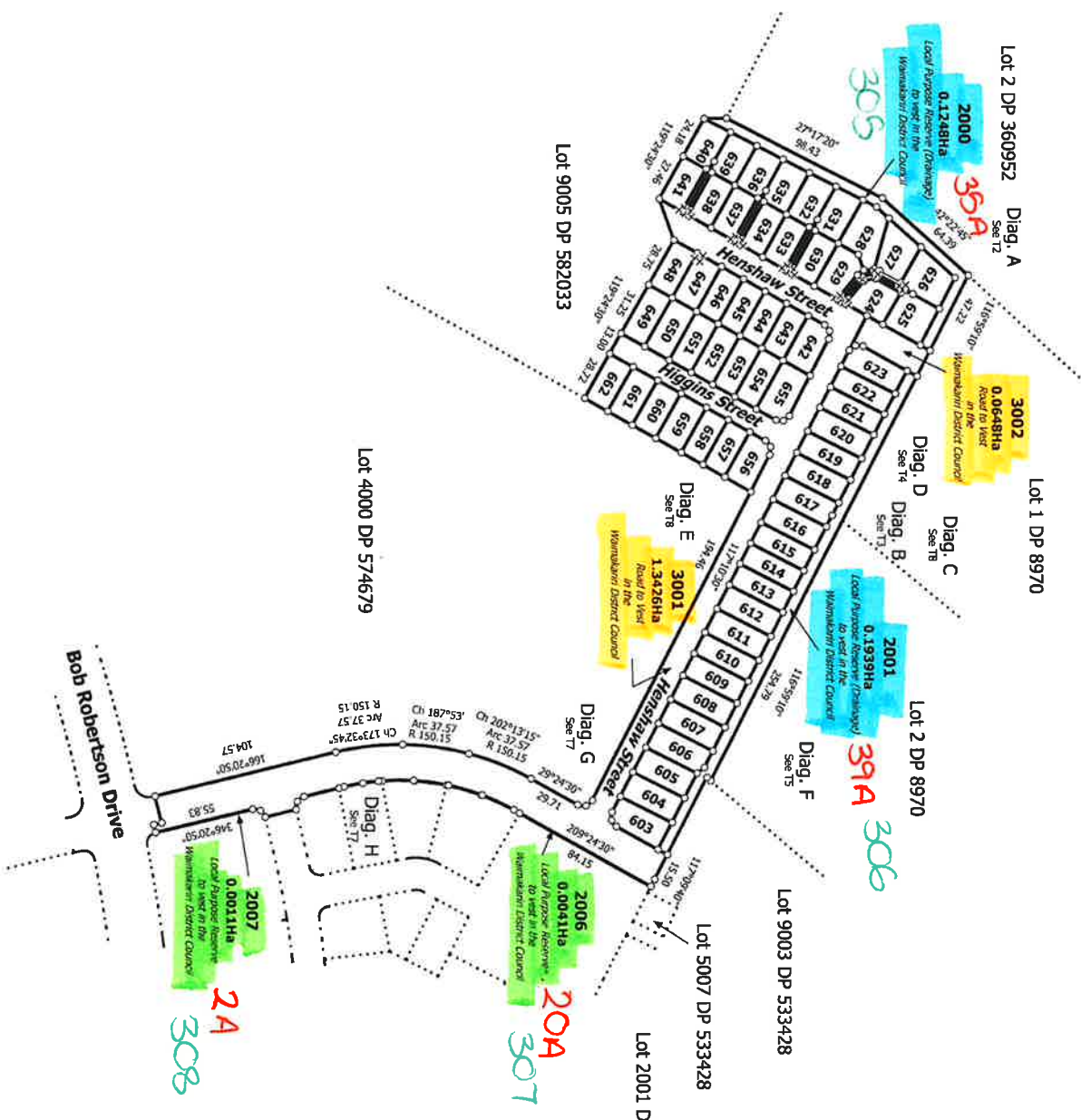
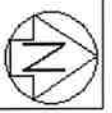
938 RC215104 - Ravenswood Developments Limited

## Parent Property

<u>Property No</u>	<u>Parent Valuation</u>	<u>Parent Address</u>	<u>Land Id</u>	<u>Parent Legal</u>
36354	2161410295	39 Higgins Street WOODEND	51571	LOT 653 DP 587359 0.043700 Ha
36355	2161410296	41 Higgins Street WOODEND	51572	LOT 654 DP 587359 0.043700 Ha
36356	2161410297	43 Higgins Street WOODEND	51573	LOT 655 DP 587359 0.055200 Ha
36357	2161410298	42 Higgins Street WOODEND	51574	LOT 656 DP 587359 0.046800 Ha
36358	2161410299	40 Higgins Street WOODEND	51575	LOT 657 DP 587359 0.040500 Ha
36359	2161410300	38 Higgins Street WOODEND	51576	LOT 658 DP 587359 0.040500 Ha
36360	2161410301	36 Higgins Street WOODEND	51577	LOT 659 DP 587359 0.047300 Ha
36361	2161410302	34 Higgins Street WOODEND	51578	LOT 660 DP 587359 0.043100 Ha
36362	2161410303	32 Higgins Street WOODEND	51579	LOT 661 DP 587359 0.045000 Ha
36363	2161410304	30 Higgins Street WOODEND	51580	LOT 662 DP 587359 0.043000 Ha
36364	2161410305	35 A Henshaw Street WOODEND	51581	LOT 2000 DP 587359 0.124800 Ha
36365	2161410306	39 A Henshaw Street WOODEND	51582	LOT 2001 DP 587359 0.193900 Ha
36366	2161410307	20 A Lorimer Street WOODEND	51583	LOT 2006 DP 587359 0.004100 Ha
36367	2161410308	2 A Lorimer Street WOODEND	51584	LOT 2007 DP 587359 0.001100 Ha

21614/xxxxxx

RC215104



Land District: Canterbury

Digitally Generated Plan  
Generated on: 03/03/2023 10:43am Page 6 of 13

LOTS 603 - 662, 2000 - 2001, 2006 - 2007, 3001 - 3002 BEING A SUBDIVISION  
OF LOT 9000 DP 585926

Surveyor: Christopher Paul Hopper  
Firm: Davis Ogilvie & Partners Ltd (Christel)

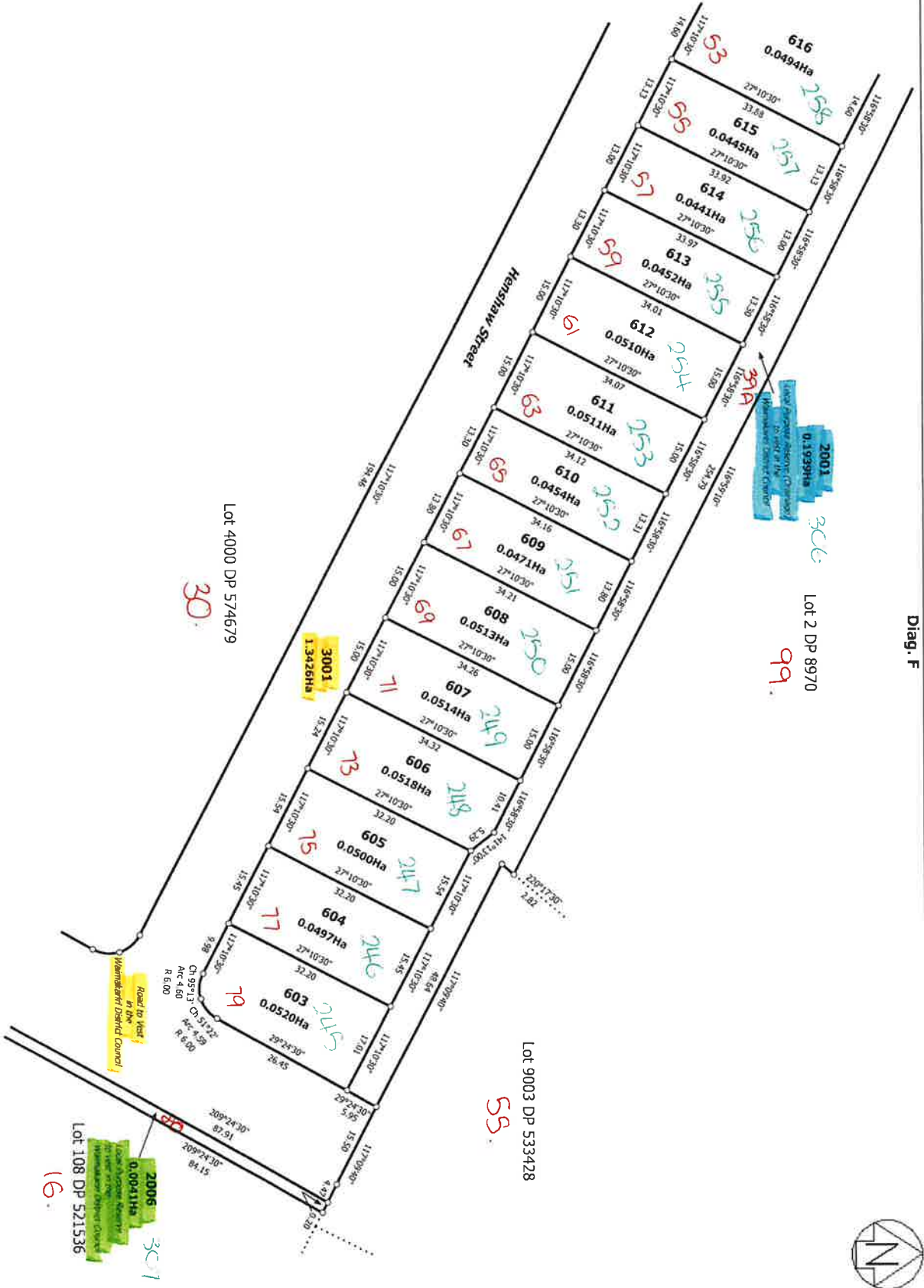
Title Plan  
LT 587359  
DRAFT

T 1/8

2161410/XXXX

RC 215104

Diag. F



T 5/8

Land District: Canterbury  
 Digitally Generated Plan  
 Generated on 03/03/2023 10:43am Page 10 of 13

LOTS 603 - 662, 2000 - 2001, 2006 - 2007, 3001 - 3002 BEING A SUBDIVISION  
 OF LOT 9000 DP 585926

Surveyor: Christopher Paul Hopper  
 Firm: Davis Ogilvie & Partners Ltd (Christcl)

Title Plan  
 LT 587359  
 DRAFT





